

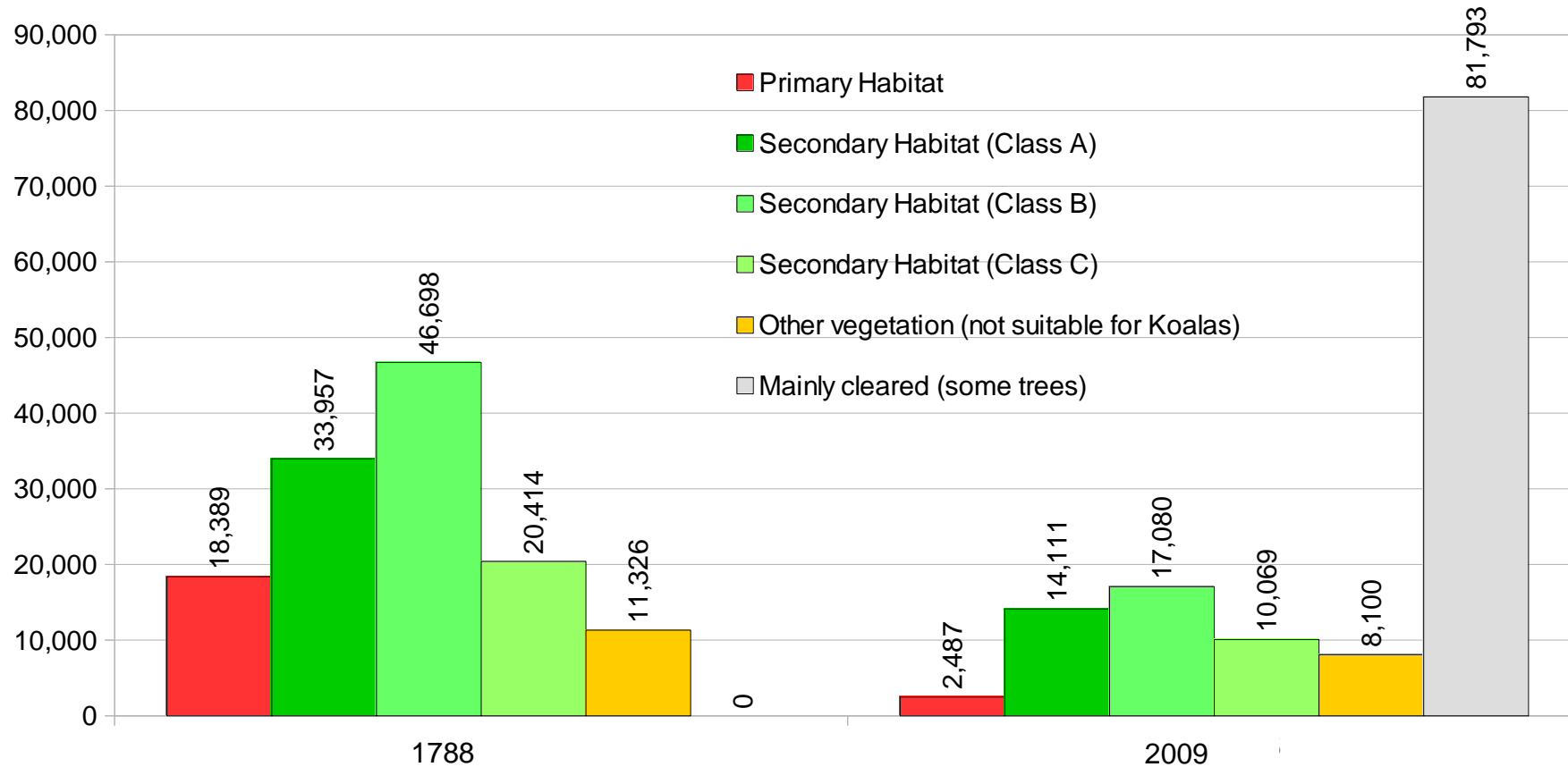


KOALA HABITAT CHANGES SINCE 1788 BRISBANE CITY AREA

Data compiled by:
Dave Mitchell
Landscape Ecologist
Australian Koala Foundation
March 2017

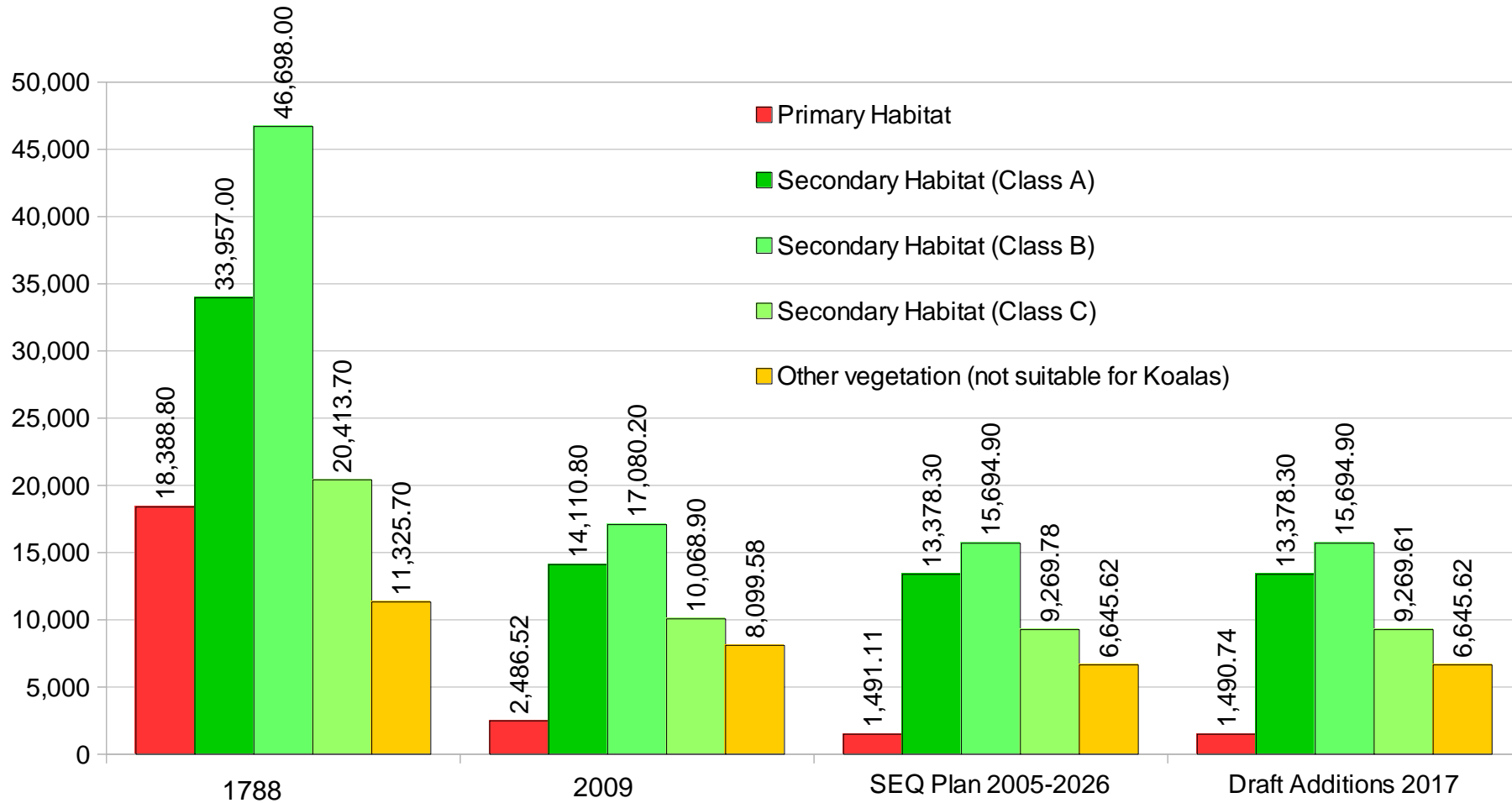


Graph 1
KOALA HABITAT CHANGES IN CITY OF BRISBANE
1788 Habitat and 2009 Remnant/Regrowth Habitat
(area in hectares)



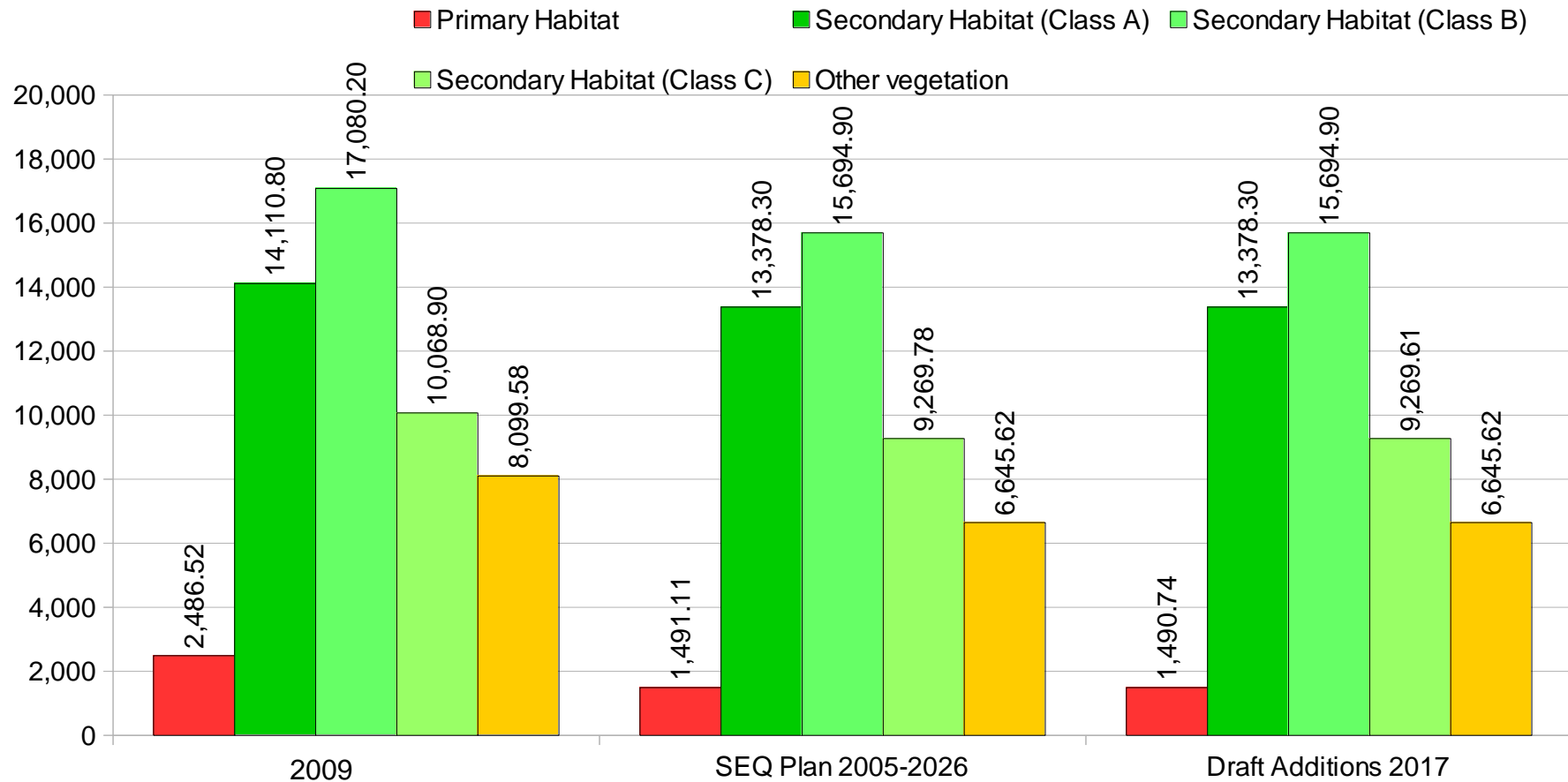


Graph 2
KOALA HABITAT CHANGES IN CITY OF BRISBANE
Amount of each Habitat Class left (area in hectares)



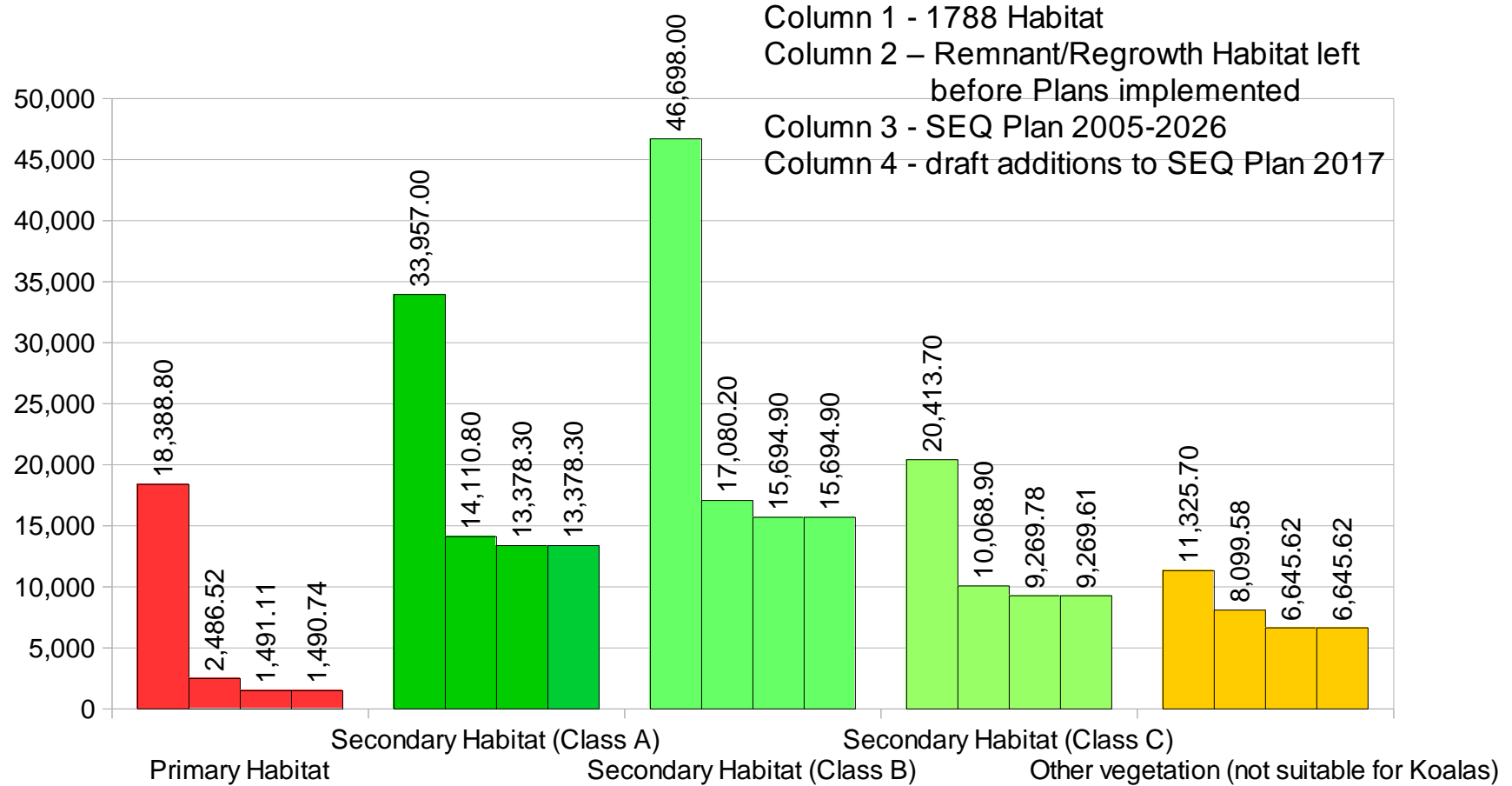


Graph 3
KOALA HABITAT CHANGES IN CITY OF BRISBANE
Amount of each Habitat Class left (area in hectares)





Graph 4
KOALA HABITAT CHANGES IN CITY OF BRISBANE
Amount left by Habitat type (area in hectares)





Graph 5
KOALA HABITAT CHANGES IN CITY OF BRISBANE
Amount left by Habitat type (area in hectares)

Column 1 – Remnant/Regrowth Habitat left before Plans implemented

Column 2 - SEQ Plan 2005-2026

Column 3 - draft additions to SEQ Plan 2017

